

CERTIFICATE OF LOCATION OF GOVERNMENT CORNER

County of Anoka

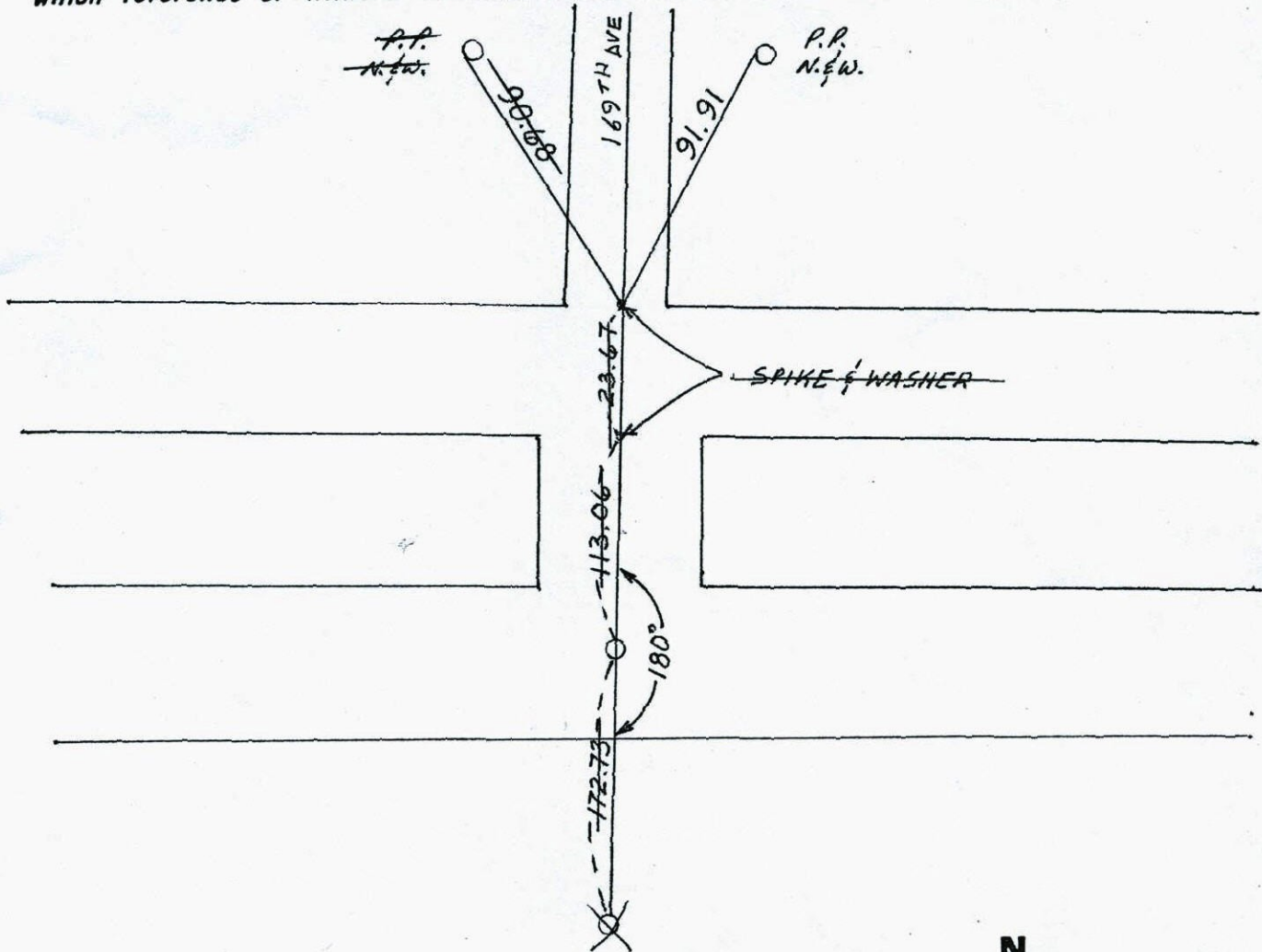
State of Minnesota

CENTER Corner of Sec. 8 Township 32 Range 23


I hereby certify that on the 16 day of APRIL, 1963, I found the described corner which was evidenced by 1/2" I.P.

and I further certify that to perpetuate the location of said corner, I did, at the exact location thereof, place a permanent marker consisting of P. K. NAIL

which reference or witness monuments are located in the manner following:



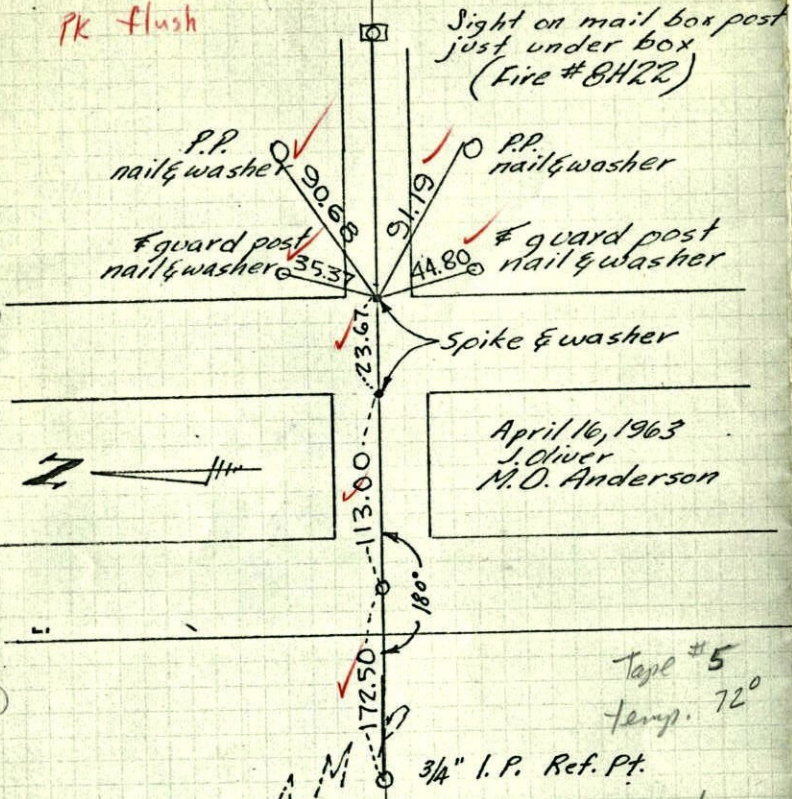
Revised date	Revised date	Revised date
12-31-90		
10-24-90 ^{ll}		



Center Sec. 8-32-23

~~1/2" iron pipe in E. S. bound lane~~

PK flush



Sight on mail box post just under box (Fire # 8H22)

April 16, 1963
J. Oliver
M.O. Anderson

Tape #5
Temp. 72°

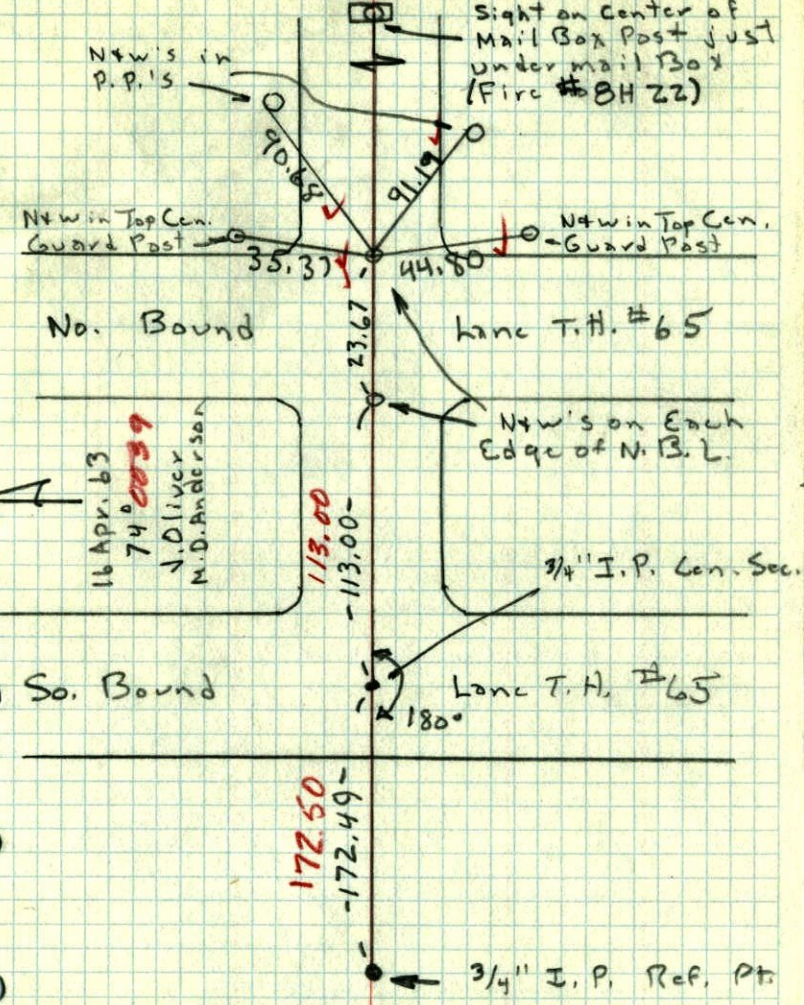
3/4" I.P. Ref. Pt.

TEMPERATURE CORRECTED
AND HORIZONTALLY
TAPED MEASUREMENTS

ROLAND W. ANDERSON
COUNTY SURVEYOR
ANOKA COUNTY, MINNESOTA

Center of Sec. 8, T32, R23

Retic 3/4" I.P. because of Road Const.



N4w's in P.P.'s

Sight on center of Mail Box Post just under mail box (Fire # 8H22)

N4w in Top Cen. Guard Post

N4w in Top Cen. - Guard Post

No. Bound

Lane T.H. #65

16 Apr. 63
74° 00' 39"
J. Oliver
M.O. Anderson

N4w's on Each Edge of N.B.L.

3/4" I.P. Cen. Sec.

So. Bound

Lane T.H. #65

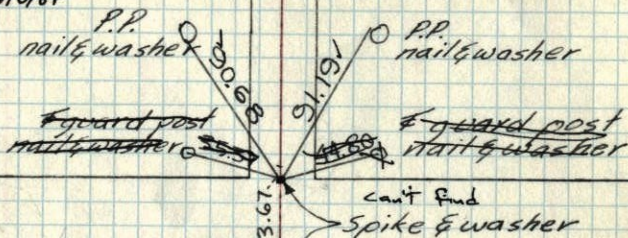
3/4" I.P. Ref. Pt.

Center Sec. 8-32-23

~~1/2" iron pipe in E. bound lane~~

PK Flush
Set 3/4" Iron Pipe
Flush from ties.
PK's 2.00' North + East.
9/10/69

Sight on mail box post
just under box
(Fire # 8H22)



Tie Check
July 18, 1975
D. Dahl
B. Sannerud
G. Adams

TEMPERATURE CORRECTED
AND HORIZONTALLY
TAPED MEASUREMENTS

Tie Check
Sept. 10, 1969
D. Powell
M.D. Anderson
H. Larson
B. Olson

Tie Check
July 20, 1966
B. Rogers
J. Berry
R. Smith

Tie Check
7-20-81
D. Ross
P. Hornby
G. Jeffinger

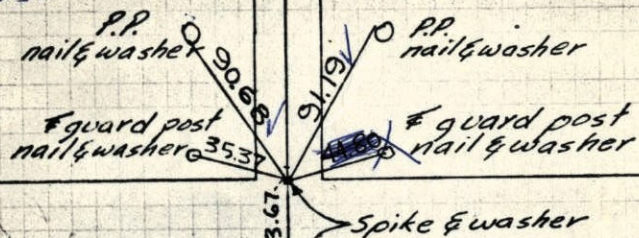
ROLAND W. ANDERSON
COUNTY SURVEYOR
ANOKA COUNTY, MINNESOTA

Center Sec. 8-32-23

~~1/2" iron pipe in E. bound lane~~

PK Flush
Set 3/4" I.P.
Flush PK's 2.00' N + E (Fire # 8H22)

Sight on mail box post
just under box
(Fire # 8H22)



April 16, 1963
J. Oliver
M.D. Anderson

3/4" I.P. Ref. Pt.
up 0.13

Tie Check
July 20, 1966
B. Rogers
J. Berry
R. Smith

TEMPERATURE CORRECTED
AND HORIZONTALLY
TAPED MEASUREMENTS

9/10/69
#9-720
D. Powell
M.D. Anderson
H. Larson
B. Olson

ROLAND W. ANDERSON
COUNTY SURVEYOR
ANOKA COUNTY, MINNESOTA